

Figure No.

1a

Title

Areas of Interest (AOI)

Client/Project

Hecate Energy Cascadia Offshore Wind Project

Project Location

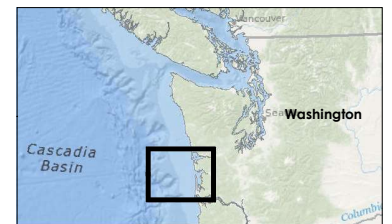
185705430

Prepared by JC on 2022-03-14
 Technical Review by MT on 2022-03-14
 Independent Review by CB on 2022-03-14

0 4 8 Miles
 1:400,000 (A1 original document size of 11x17)

Area of Interest (AOI)

Nautical Miles from Shoreline



Notes

1. Coordinate System: NAD 1983 UTM Zone 10N
2. Map features Hecate 2022; NOAA 2021; BOEM 2021.
3. Base map: ERT 2021; NOAA 2021.
4. Soundings in fathoms.



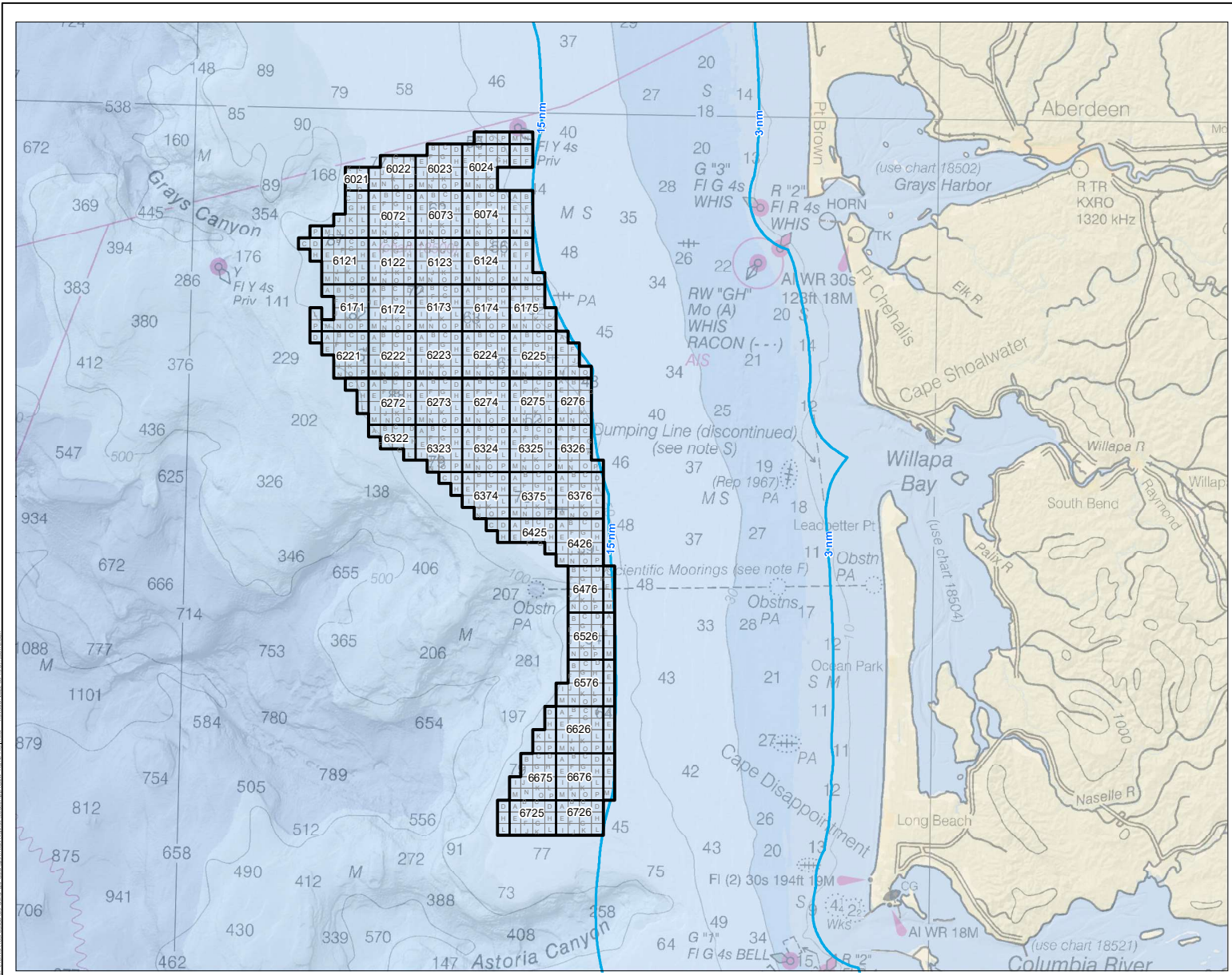
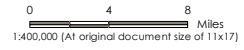


Figure No. **1b**
 Title **Area of Interest: BOEM Aliquots**
 Client/Project **Hecate Energy Cascadia Offshore Wind Project**
 Project Location **185705430**
 Prepared by JC on 2022-03-14
 Technical Review by MT on 2022-03-14
 Independent Review by CB on 2022-03-14



- Area of Interest (AOI)
- BOEM Aliquot Block
- BOEM Aliquot Subblock
- Nautical Miles from Shoreline



- Notes**
1. Coordinate System: NAD 1983 UTM Zone 10N
 2. Map features Hecate 2022; NOAA 2021; BOEM 2021.
 3. Base map: Esri 2021; NOAA 2021.
 4. Soundings in fathoms.



Disclaimer: Stantec assumes no responsibility for data supplied in electronic format. The recipient accepts full responsibility for verifying the accuracy and completeness of the data. The recipient releases Stantec, its officers, employees, consultants and agents, from any and all claims arising in any way from the content or provision of the data.